



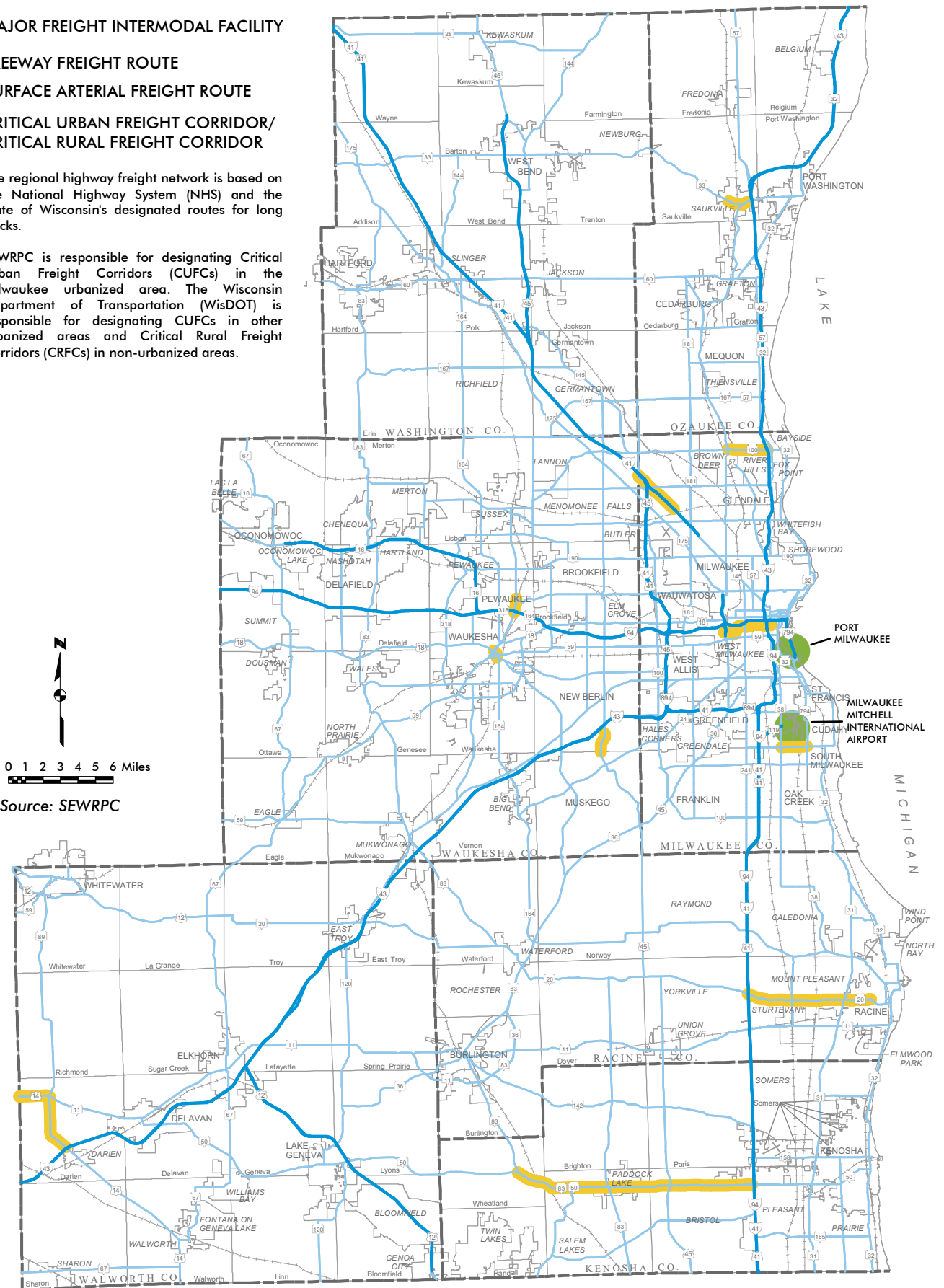


Regional Highway Freight Network: 2020

-  MAJOR FREIGHT INTERMODAL FACILITY
-  FREEWAY FREIGHT ROUTE
-  SURFACE ARTERIAL FREIGHT ROUTE
-  CRITICAL URBAN FREIGHT CORRIDOR/
CRITICAL RURAL FREIGHT CORRIDOR

Note: The regional highway freight network is based on the National Highway System (NHS) and the State of Wisconsin's designated routes for long trucks.

SEWRPC is responsible for designating Critical Urban Freight Corridors (CUFCs) in the Milwaukee urbanized area. The Wisconsin Department of Transportation (WisDOT) is responsible for designating CUFCs in other urbanized areas and Critical Rural Freight Corridors (CRFCs) in non-urbanized areas.



0 1 2 3 4 5 6 Miles

Source: SEWRPC